

**Andover Education & Spring Meadow Children's Centres
- existing and approved operational parking**




Drawing No: Y0369-31-ajt




Rev: Date: 18.01.12

Scale: 1:200 @ A2



LEGEND

-  proposed adoptable highway and footways (HCC Eng Cons Dwg No. 502727/001[P]; Nov 2007)
-  existing 19 spaces within proposed adoptable road
-  extent of existing parking bays to be returned to soft landscape

-  existing Education Centre staff car park (App.No. 07 / 03561 / HCC3N)
-  extent of approved staff car park for Children's Centre (App.Nos. 10 / 024220 / HCC3N and 11/02362/HCC3N)
-  extent of existing unused hard play area

This map is reproduced from material with the permission of Ordnance Survey on behalf of the Controller of Her Majesty's Stationery Office. Crown Copyright. Unauthorised reproduction infringes Crown Copyright and may lead to prosecution or civil proceedings. (100019180) 2012

Drawing for illustrative purposes only

Set page scaling to NONE under page handling when printing to PDF